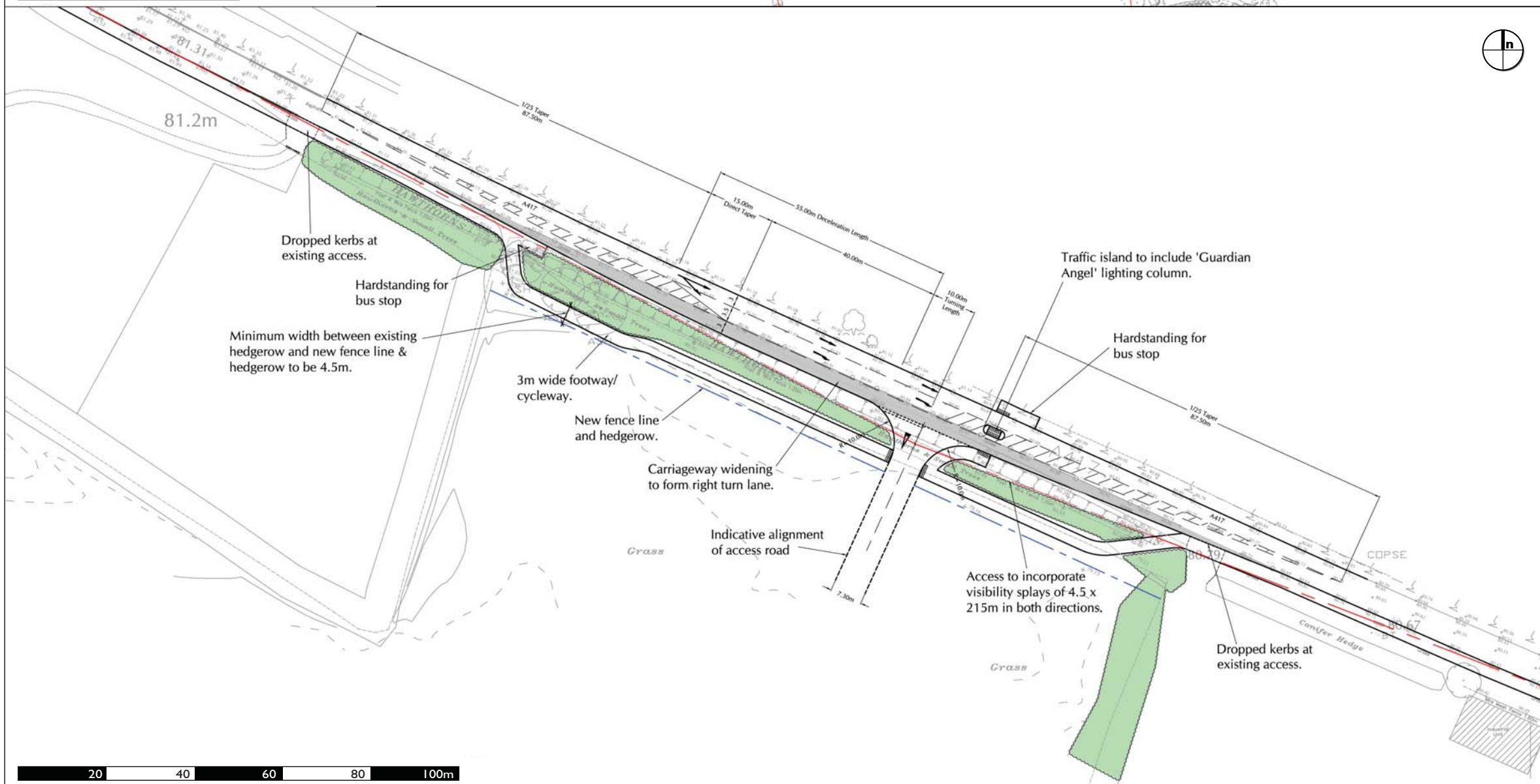







Footway/Cycle Plan

100 200m



20 40 60 80 100m

Legend

	Site Boundary (Indicative only)		New fence line and hedgerow (maximum height 1.2m) to define boundary of site.		Area of carriageway widening to form right turn lane.
	Existing hedgerow to be cut back, layered and managed to achieve visibility splays and to accommodate new footway/cycleway.		3m wide footway/cycleway showing tactile paving at crossing point.		

FAIRFORD LAKES

Drawing Title	Access Proposals
Figure Number	Planning, Design and Access Statement Appendix I
Date	April 2009
Scale @ A3	NTS
Drawn by	PFA