






Legend			
	Site Boundary (Indicative only)		New fence line and hedgerow (maximum height 1.2m) to define boundary of site.
	Existing hedgerow to be cut back, layered and managed to achieve visibility splays and to accommodate new footway/cycleway.		Area of carriageway widening to form right turn lane.
			3m wide footway/cycleway showing tactile paving at crossing point.

FAIRFORD LAKES

Drawing Title	Proposed site access and associated footpath/cycleway details
Figure Number	8.1
Date	April 2009
Scale @ A3	NTS
Drawn by	PFA